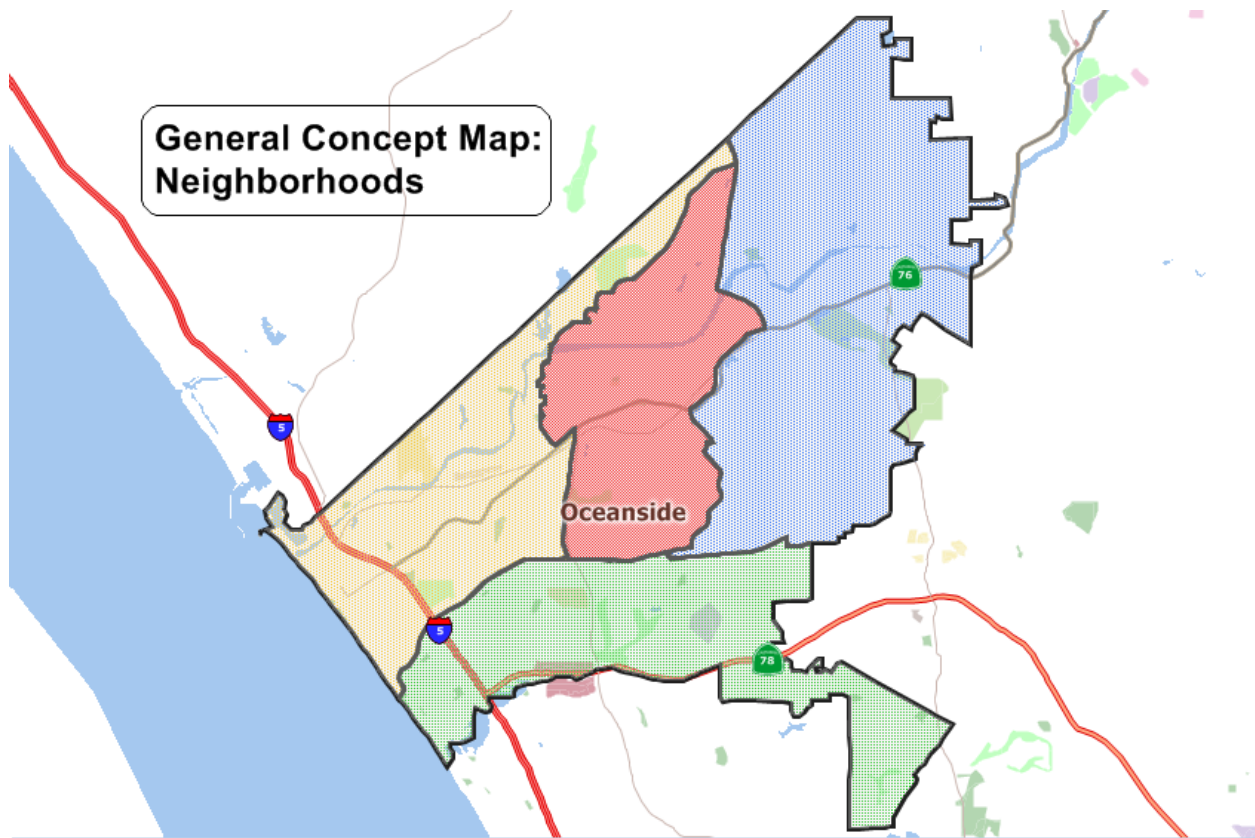


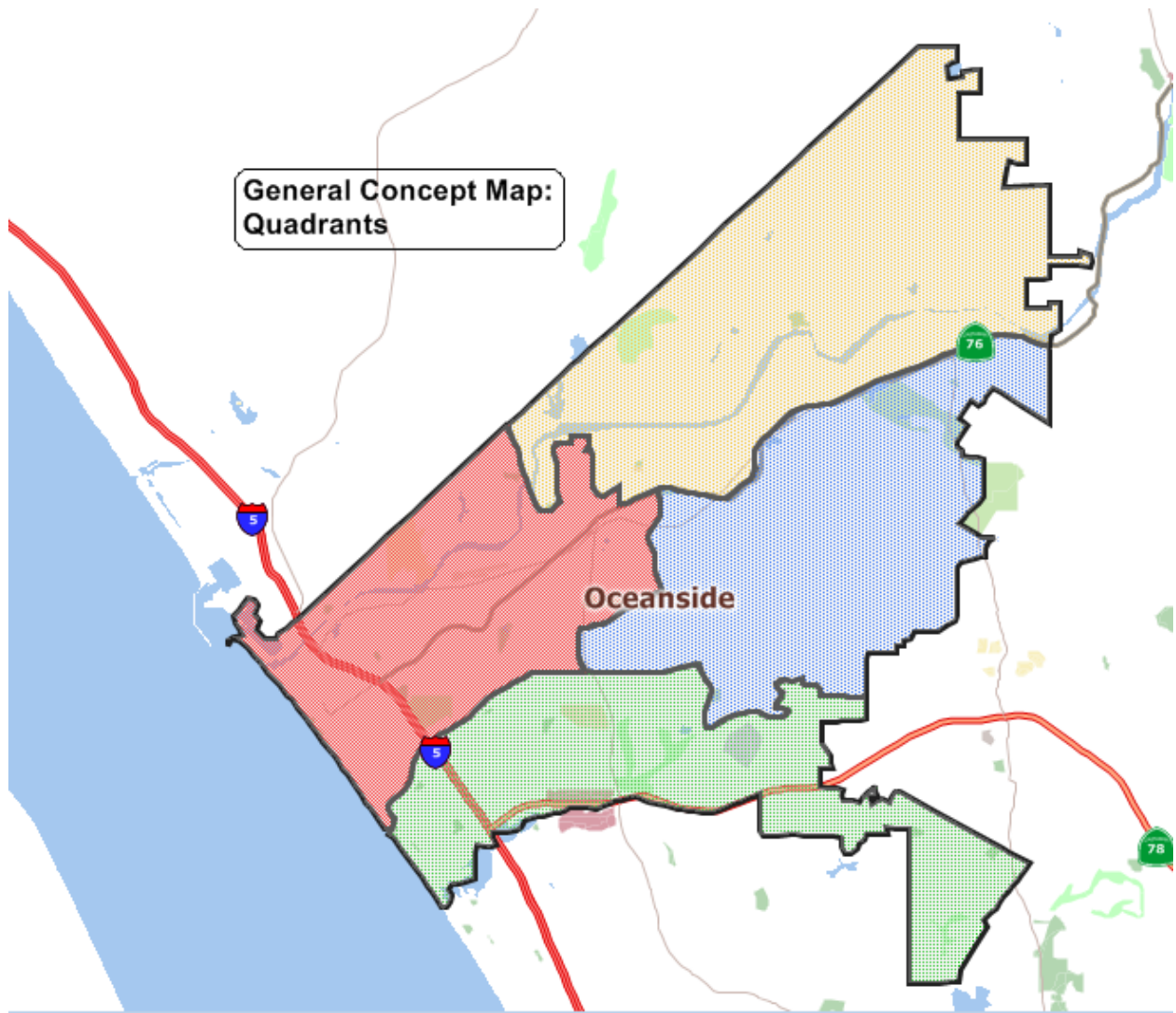
General Concept Map Descriptions



Neighborhoods:

Based on public testimony from community members on their communities of interest, this draft map explored keeping Oceanside's neighborhoods intact while also taking into consideration preserving identified communities of interest.

DRAFT

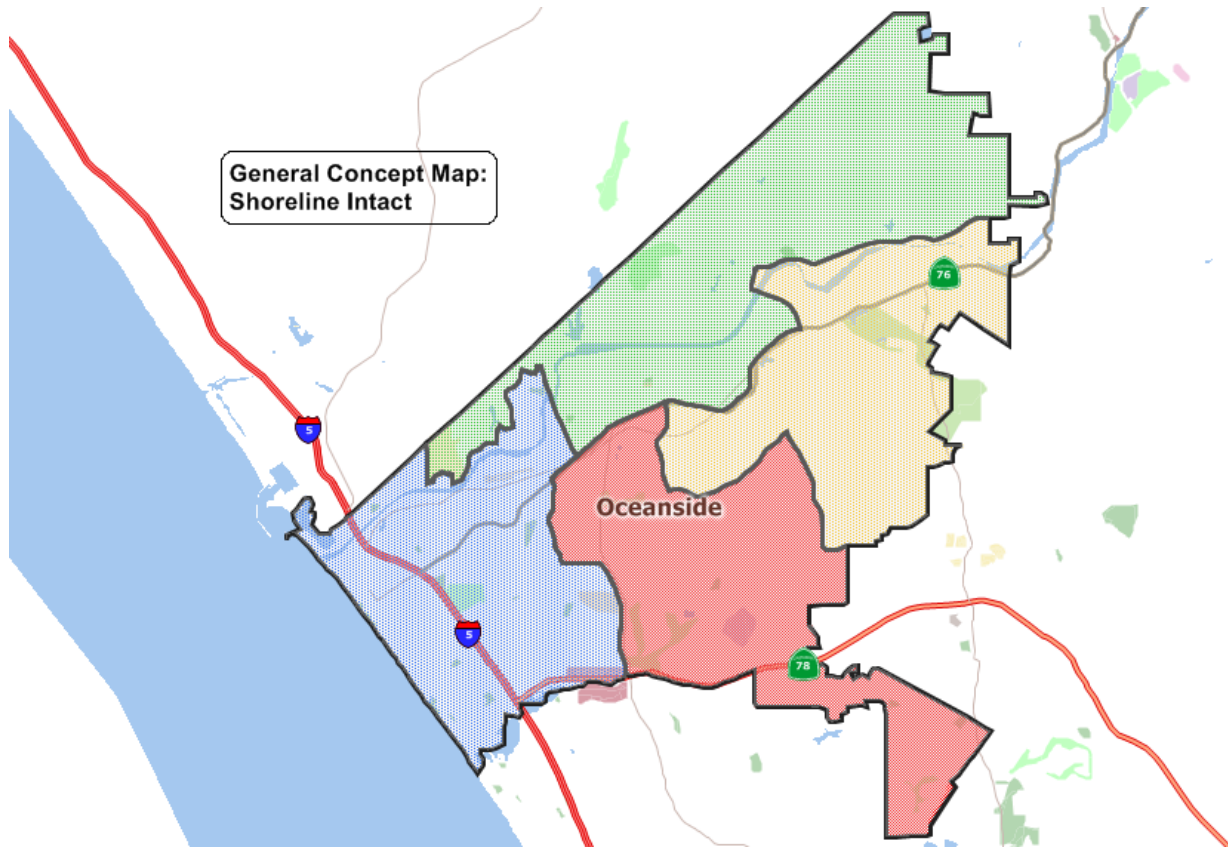


Quadrants:

With input from community members, this draft map was created to explore the possibility of evenly dividing the City of Oceanside into four geographical areas along an East/West and North/South axis while also taking into consideration community members' insights on their communities of interests.

DRAFT

Draft Concept Maps - These are NOT maps that will be presented to the City Council

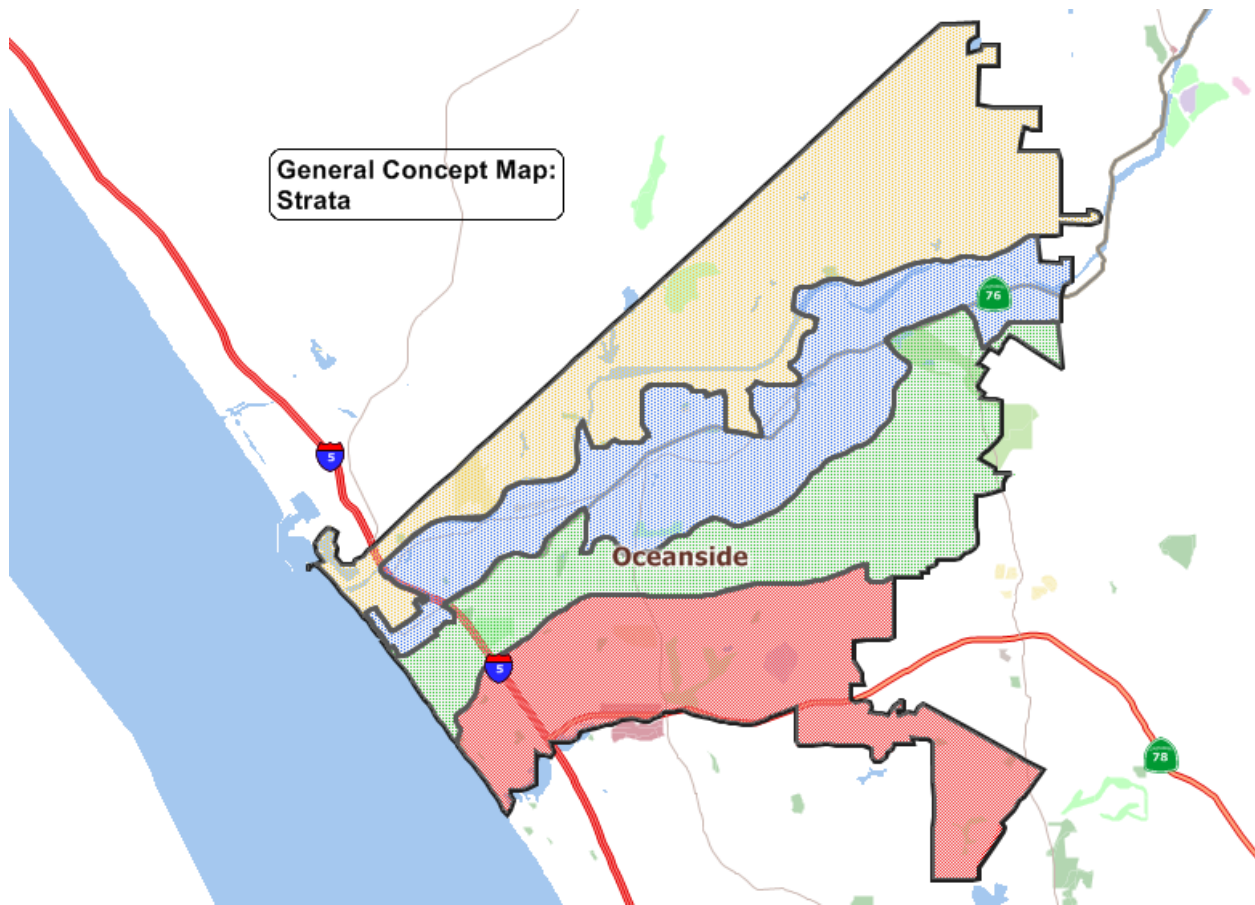


Shoreline Intact:

This draft map was created to explore the concept, based in community testimony, that the coastal area of Oceanside should be intact and in one district. With the help of public input, the draft was drawn according to identified communities of interest.

DRAFT

Draft Concept Maps - These are NOT maps that will be presented to the City Council



Strata:

Community members explored the option of drawing district lines to include a portion of the coastal area of Oceanside in all four districts. This draft map was designed with public input on dividing the coast while also taking into consideration keeping various communities of interest together.

DRAFT