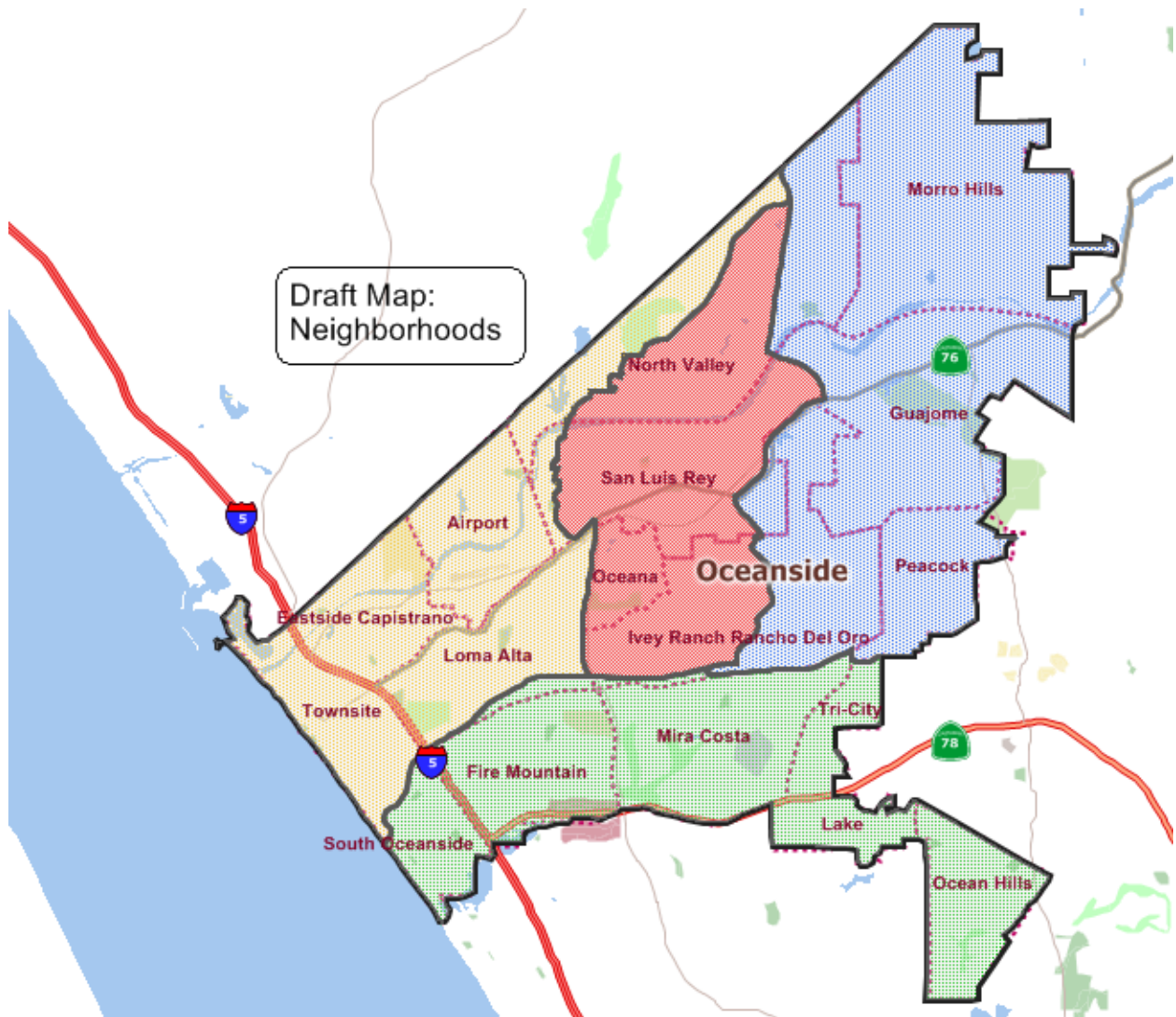


## 5-30-17 Meeting General Concept Map Descriptions

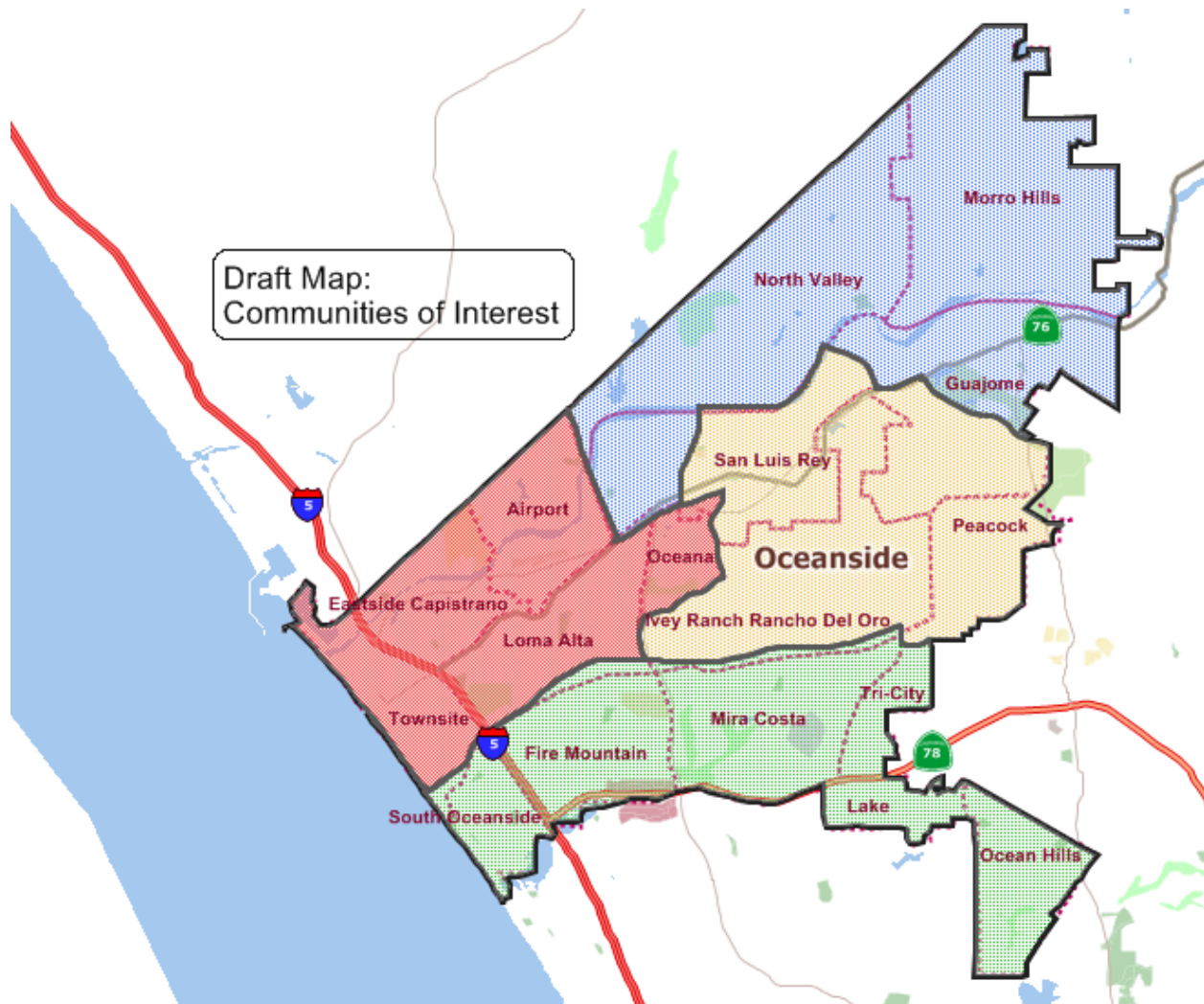


### Neighborhoods:

Based on public testimony from community members on their communities of interest, this draft map explored keeping Oceanside's neighborhoods intact while also taking into consideration preserving identified communities of interest.

# DRAFT

## 5-30-17 Meeting General Concept Map Descriptions

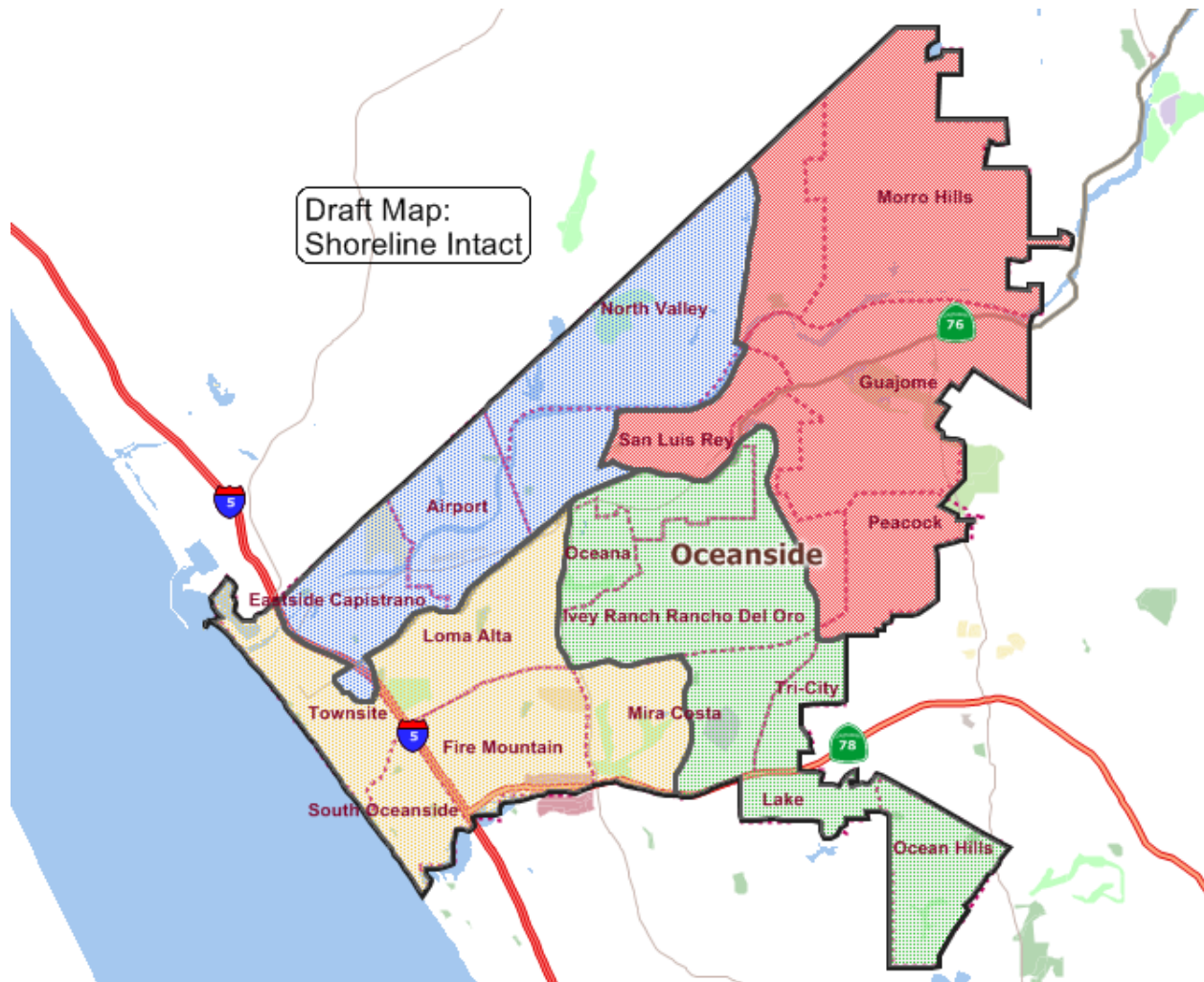


### Communities of Interest:

With the intention of preserving as many Communities of Interest as possible, this draft map was designed to use major thoroughfares and geographic features as district boundaries whenever possible. This working draft map was created in public at the Community Meeting held on 05/23/2017, and was slightly changed on the Community Meeting on 05/30/2017.

# DRAFT

## 5-30-17 Meeting General Concept Map Descriptions



Shoreline Intact:

This draft map was created to keep the coast (and everything west of I-5) as intact as possible while still considering the entirety of Community of Interest testimony received to date.

# DRAFT